

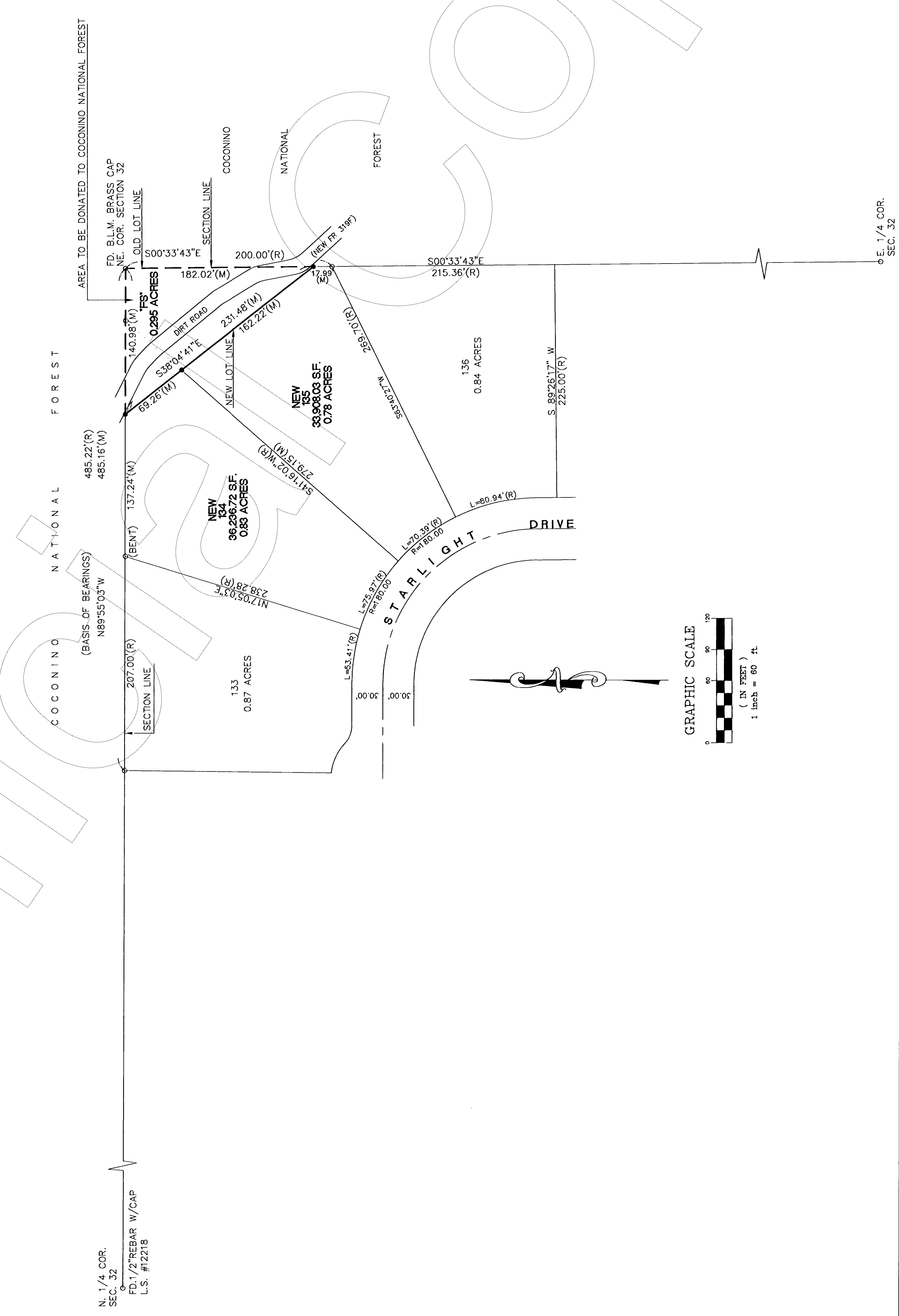
Case 8 Map 42

AMENDED PLAT OF BLUE RIDGE ESTATES, UNIT TWO (FOR LOTS 134 AND 135)

AS RECORDED IN CASE 7, MAP 87 & 87B, COCONINO COUNTY RECORDS. A SUBDIVISION LOCATED IN A PORTION OF THE NORTH 1/2 OF SECTION 32,
TOWNSHIP 15 NORTH, RANGE 12 EAST OF THE GILA AND SALT RIVER MERIDIAN, COCONINO COUNTY, ARIZONA.

FOR: BLUE RIDGE DEV., INC.
P.O. BOX 1958Z
HAPPY JACK, AZ. 86024

N. 1/4 COR.
SEC. 32
FD. 1/2" REBAR W/CAP
L.S. #12218



APPROVALS

THIS AMENDED PLAT WAS CHECKED FOR CONFORMANCE WITH THE APPROVED HEALTH, SUBDIVISION, AND ZONING REGULATIONS OF COCONINO COUNTY AND APPEARS TO COMPLY THERETO.

APPROVED BY COCONINO COUNTY PLANNING AND ZONING.
THIS Nov. 6 DAY OF November 2000.

BY [Signature]
SECRETARY

APPROVED BY THE BOARD OF SUPERVISORS OF COCONINO COUNTY, ARIZONA.
THIS 6th DAY OF November 2000.

BY [Signature] ATTEST
CHAIRMAN Amber Paul - Deputy
CLERK

APPROVED BY THE ENGINEERING DEPARTMENT OF COCONINO COUNTY, ARIZONA.
THIS 28 DAY OF December 2000.

BY [Signature]
COUNTY ENGINEERING SUPERINTENDENT

APPROVED BY THE COCONINO COUNTY DEPARTMENT OF HEALTH SERVICES
THIS 12th DAY OF December 2000.



BY [Signature]
HEALTH OFFICER

LEGEND

- (R) = RECORD INFORMATION PER PLAT MAP NO. 87 & 87B
- (C) = CALCULATED INFORMATION THIS SURVEY
- (M) = MEASURED INFORMATION THIS SURVEY
- (O) = SET 1/2" REBAR MONUMENT WITH BRASS TAG R.L.S.#16519
- = SET 1/2" REBAR W/BRASS TAG L.S.#24516

CERTIFICATION

This is to certify that this map, consisting of one (1) sheet, correctly represents a survey made under my supervision during the Month of SEPTEMBER, 2000.




No. 3071071
RECORDED AT REQUEST OF
JAMES R. SWARTZ

DATE 01-10-01 12:00pm
US 8 MAP 42
Records of Coconino County, Arizona
CANDACE OWENS
County Recorder

NORTHSTAR SURVEYING
INCORPORATED

1100 N. BEELINE HWY., SUITE B + PAYSON, ARIZONA 85541 + (520) 474-9646
PROJECT NO. 00-152



3077071
Map 1 of 1